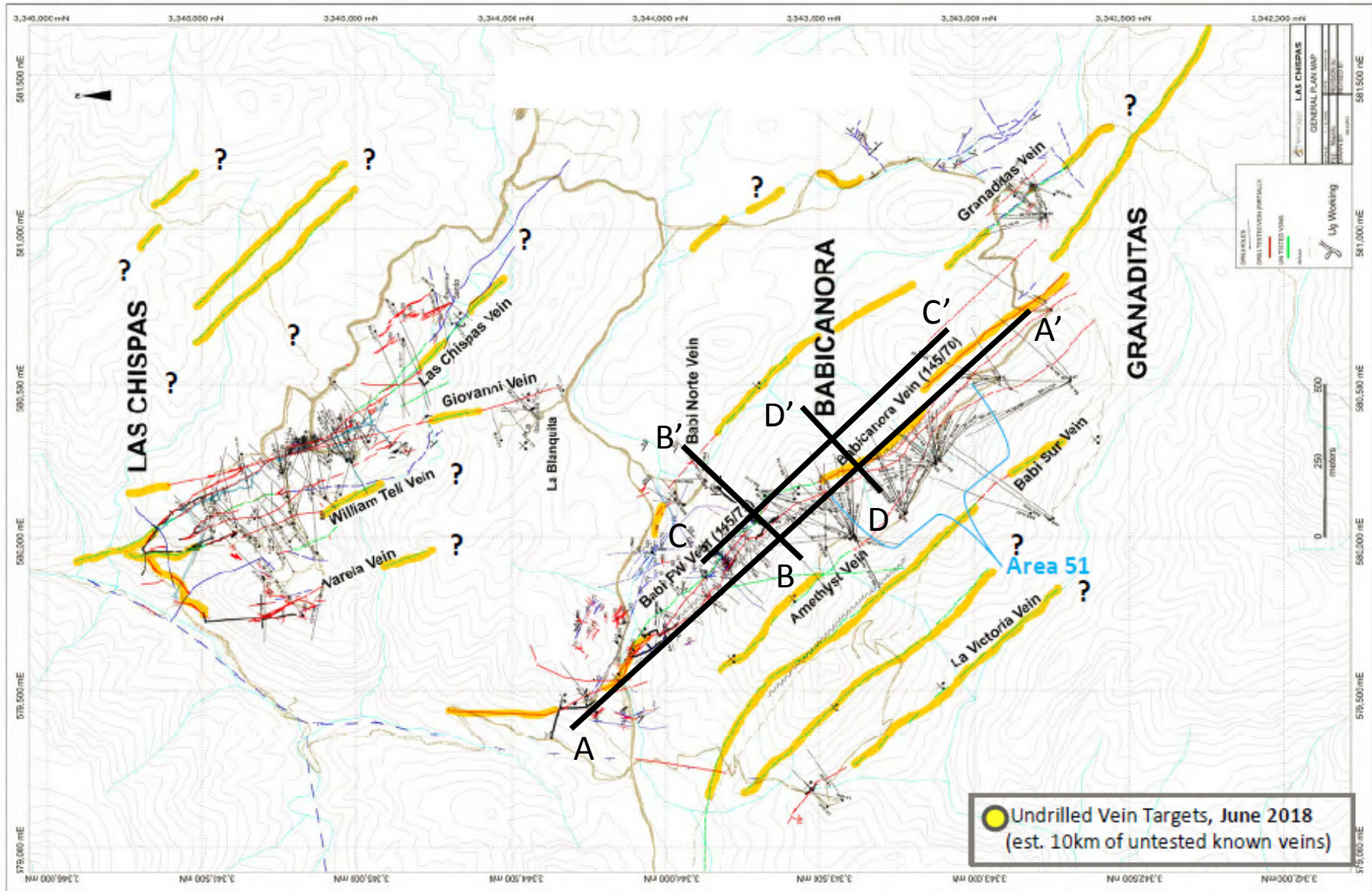
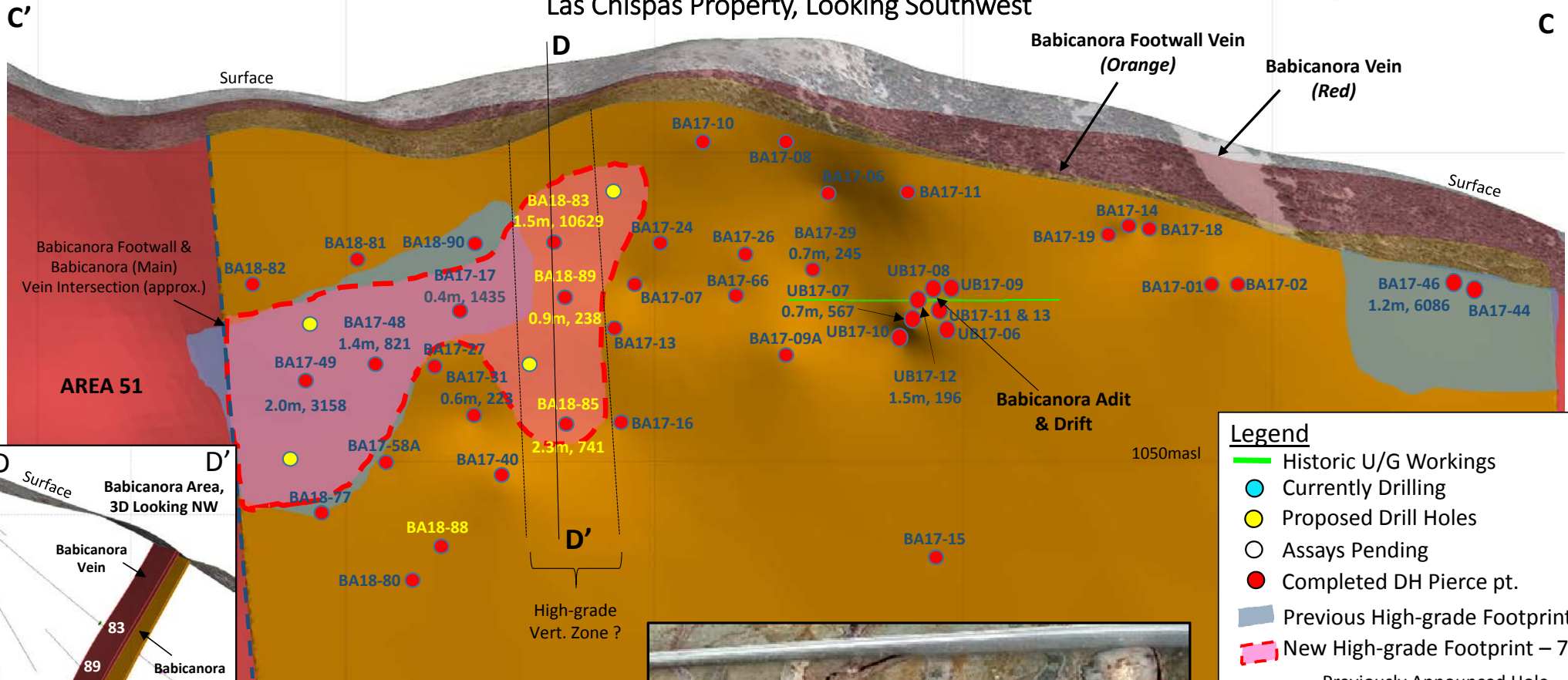


# Las Chispas Property – Plan View



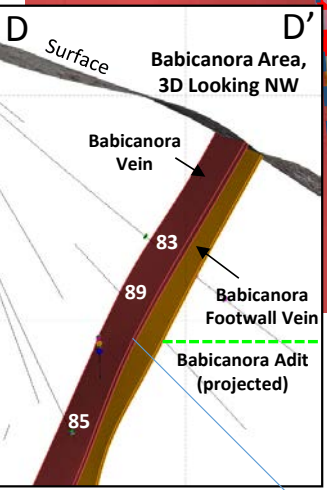
## Long Section (Inclined) of Babicanora Footwall (FW) Vein (Babicanora Vein Behind Displayed Long Section) Las Chispas Property, Looking Southwest



**Legend**

- Historic U/G Workings
- Currently Drilling
- Proposed Drill Holes
- Assays Pending
- Completed DH Pierce pt.
- Previous High-grade Footprint
- New High-grade Footprint – 7/7

<b>BA17-49</b>	Previously Announced Hole	<b>2.0m, 3158</b>	(If no grade, then <150 gpt AgEq)
<b>BA18-85</b>	Current news release	<b>2.3m, 741</b>	Drill hole # True thickness, gpt AgEq* (If no grade, then <150 gpt AgEq)



**0m** **200m**

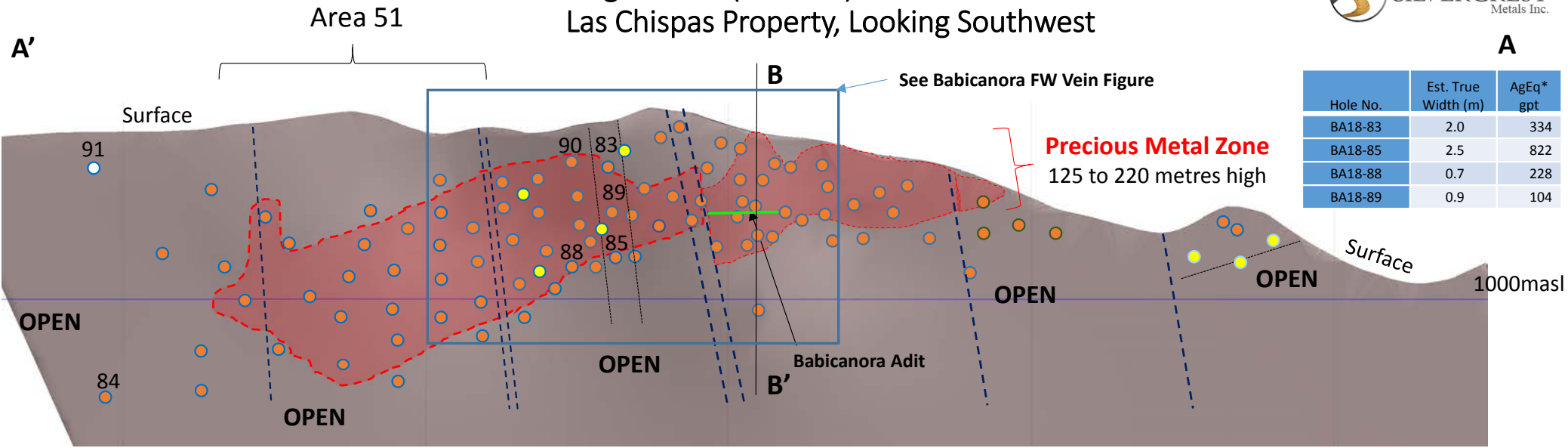
\*AgEq based on 75 (Ag):1 (Au) calculated using long-term silver and gold prices of US\$18.50 per ounce silver and US\$1,225 per ounce gold, with average metallurgical recoveries of 86.6% silver and 98.9% gold. All numbers are approximate.



**BA18-85: 2.3m grading 4.07 gpt Au, 436.0 gpt Ag, 741 gpt AgEq\***

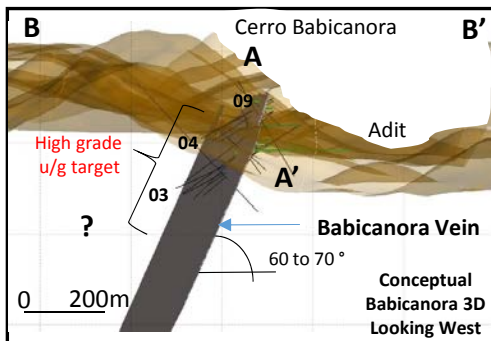


## Long Section (Inclined) of Babicanora Vein Las Chispas Property, Looking Southwest



Hole No.	Est. True Width (m)	AgEq* gpt
BA18-83	2.0	334
BA18-85	2.5	822
BA18-88	0.7	228
BA18-89	0.9	104

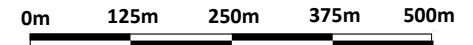
**Est. 1,500m – Initially Drill-Tested for Maiden Resource**



\*AgEq based on 75 (Ag):1 (Au) calculated using long-term silver and gold prices of US\$18.50 per ounce silver and US\$1,225 per ounce gold, with average metallurgical recoveries of 86.6% silver and 98.9% gold. All numbers are approximate.



**BA18-85: 2.5m grading 6.04 gpt Au, 368.8 gpt Ag, 822 gpt AgEq\***



Legend	
	Historic U/G Workings
	Currently Drilling
	Proposed Drill Holes
	Assays Pending
	Completed DH Pierce pt.
	High-grade Zone
	High-grade Footprint, 7/7