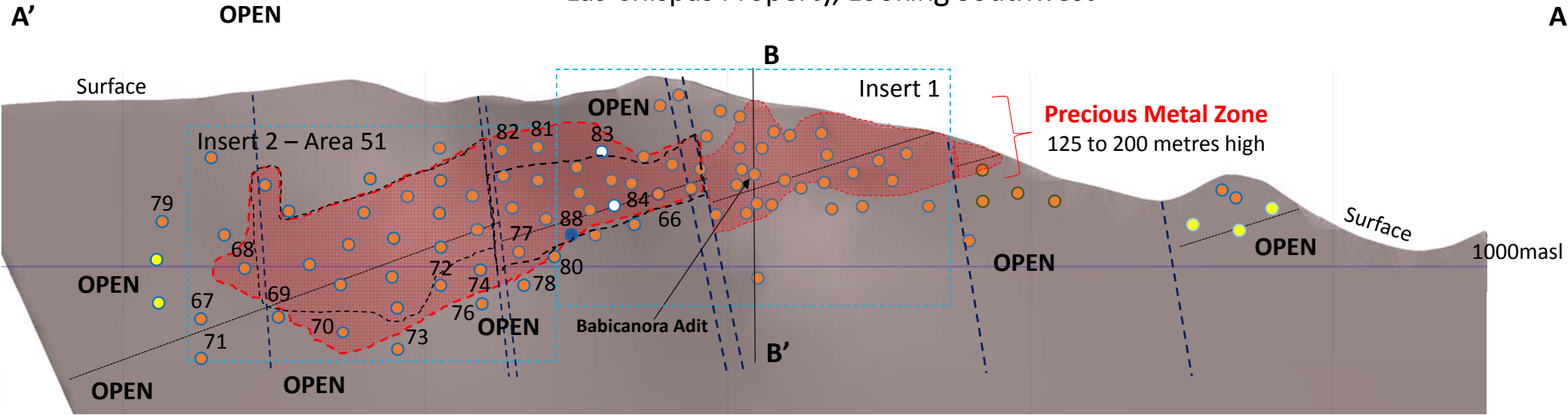
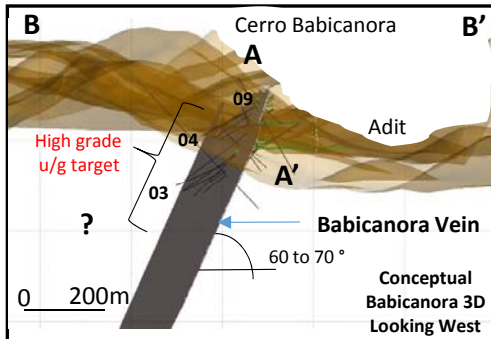


# Long Section (Inclined) of Babicanora Vein Las Chispas Property, Looking Southwest



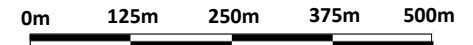
**Est. 1,500m – Initially Drill-Tested for Maiden Resource**



All information is approximate



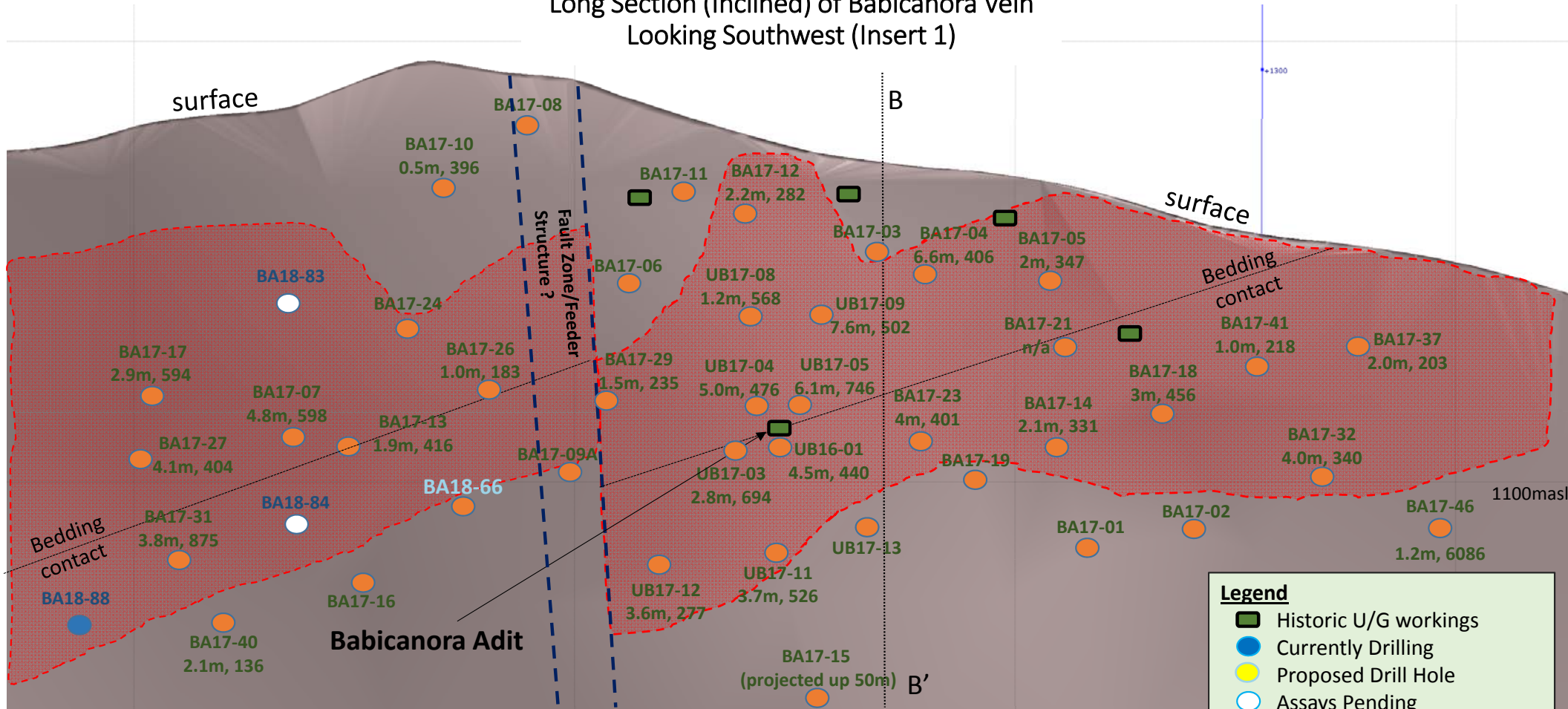
**BA17-77: 4.5m grading 7.96 gpt Au, 912.0 gpt Ag, 1,509 gpt AgEq\***



**Legend**

- Historic U/G Workings
- Currently Drilling
- Proposed Drill Holes
- Assays Pending
- Completed DH Pierce pt.
- Previous HG Footprint, 1/28
- High-grade Footprint, 4/10

## Long Section (Inclined) of Babicanora Vein Looking Southwest (Insert 1)



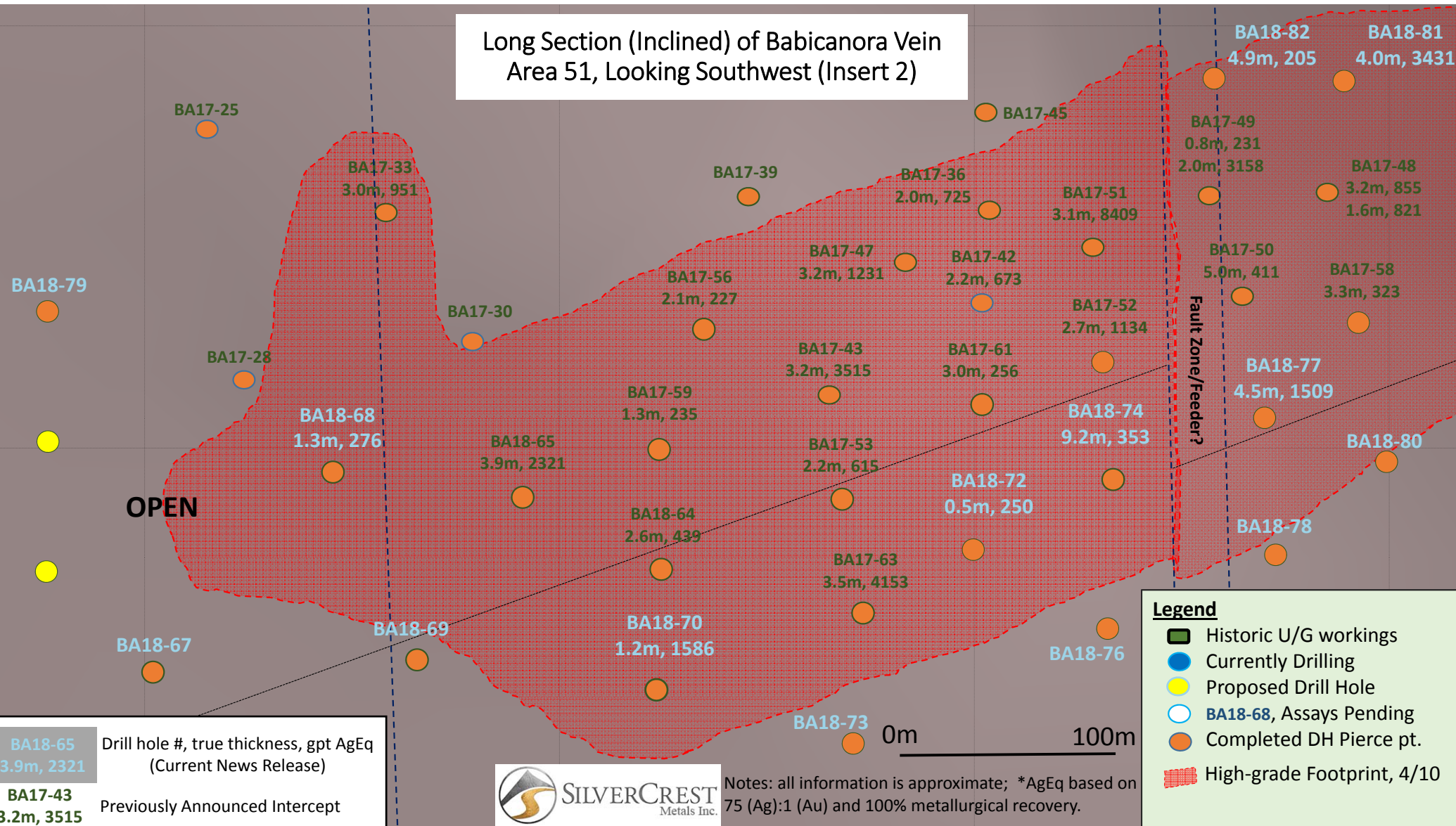
0m 100m

Notes: all information is approximate; \*AgEq based on 75 (Ag):1 (Au) and 100% metallurgical recovery.

**Legend**

- Historic U/G workings
- Currently Drilling
- Proposed Drill Hole
- Assays Pending
- Completed DH Pierce pt.
- High-grade Footprint, 4/10

# Long Section (Inclined) of Babicanora Vein Area 51, Looking Southwest (Insert 2)



**BA18-65** Drill hole #, true thickness, gpt AgEq  
 3.9m, 2321 (Current News Release)  
**BA17-43** Previously Announced Intercept  
 3.2m, 3515



Notes: all information is approximate; \*AgEq based on 75 (Ag):1 (Au) and 100% metallurgical recovery.

**Legend**

- Historic U/G workings
- Currently Drilling
- Proposed Drill Hole
- BA18-68, Assays Pending
- Completed DH Pierce pt.
- High-grade Footprint, 4/10

